



NOTICE OF ROAD CLOSURE

Tuesday, June 22, 2021

to

Friday, October 29, 2021

Sideroad 18

**100m north of Third Line
(map attached)**

Date &

Time Closed: Tuesday, June 22, 2021 at 8:00 am

Date &

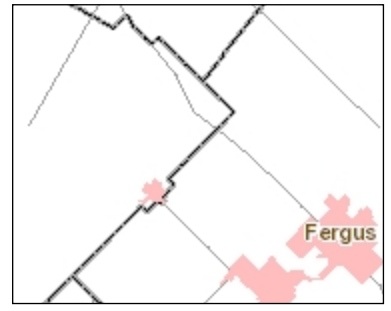
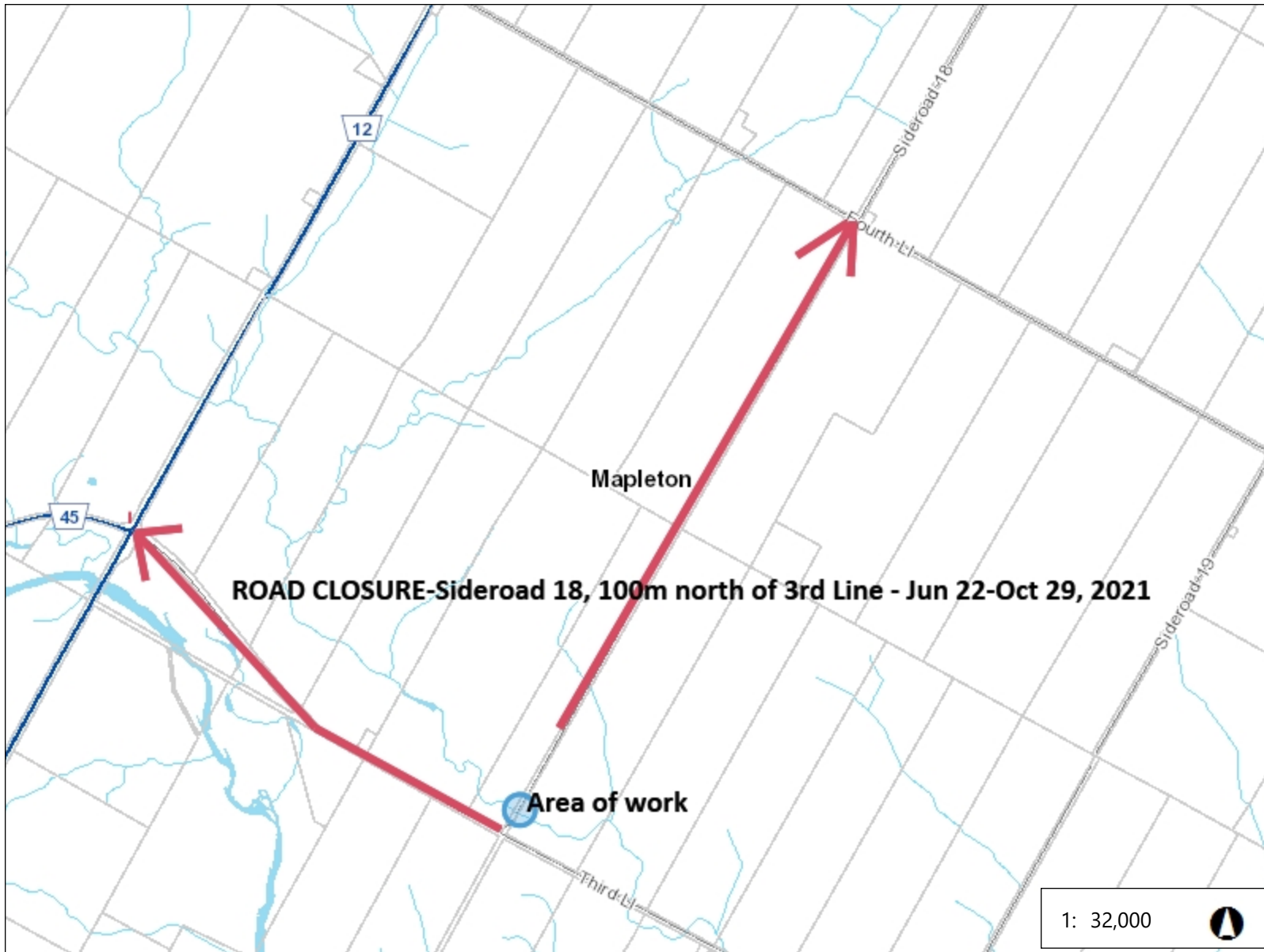
Time Reopened: Friday, October 29, 2021 at 5:00 pm

Reason:

Rehabilitation of bridge PB025

NO THROUGH TRAFFIC


Access to #6563, 6685 & 6686 Sideroad 18 from Fourth Line only.



Legend

- Municipal Offices
- OPP Stations
- Hospitals
- Fire Stations
- Information Centres
- Schools
- Post Offices
- Arenas
- Community Centres
- Curling Rinks
- Libraries
- Museums
- Park Parking Lots
- County Garages
- Parcels
- Roads - Small Scale**
 - Local Road
 - County Road
 - Highway
- Railways
- Trails
- Waterbodies
- Watercourses
- Parks
- Urban Centres and Hamlets
- Municipalities

1: 32,000



This map is a user generated static output from an Internet mapping site and is for reference only. Data layers that appear on this map may or may not be accurate, current, or otherwise reliable.

Produced using information under License with the Grand River Conservation Authority. Copyright © Grand River Conservation Authority, 2016.

Notes

100m north of 3rd Line rehabilitation of PB025