



NOTICE OF ROAD CLOSURE

MONDAY AUGUST 10, 2020

Road Closed: Sideroad 6 (between Concession 3 and #6492)

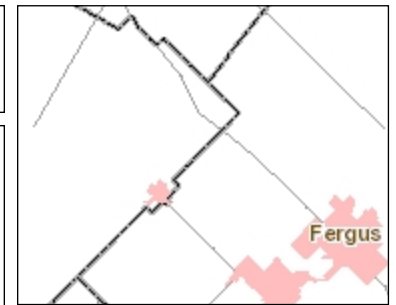
Date and Time Closed: Monday, August 10, 2020 at 7:30 am

Time Reopened: Monday, August 10, 2020 at 4:00 pm


























Reason: Culvert Replacement


**LOCAL TRAFFIC ONLY FROM EITHER END
NO THROUGH TRAFFIC**

Access to #6492 will need to be from Perth Road # 86



Legend

-  Municipal Offices
-  OPP Stations
-  Hospitals
-  Fire Stations
-  Information Centres
-  Schools
-  Post Offices
-  Arenas
-  Community Centres
-  Curling Rinks
-  Libraries
-  Museums
-  Park Parking Lots
-  County Garages
-  Parcels
- Roads**
 -  Local Road
 -  County Road
 -  Highway
-  Railways
-  Trails
-  Waterbodies
-  Watercourses
-  Parks
-  Urban Centres and Hamlets
-  Municipalities

1: 16,000 

0.8 0 0.41 0.8 Kilometers



Notes