



NOTICE OF ROAD CLOSURE

Tuesday, August 24, 2021

8:00 am – 4:00 pm

Sideroad #6

**Between Concession 4 and Concession 6
(map attached)**

Date &

Time Closed: Tuesday, August 24, 2021 at 8:00 am

Date &

Time Reopened: Tuesday, August 24, 2021 at 4:00 pm

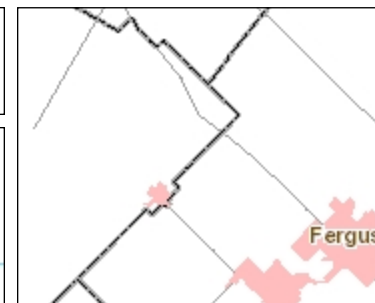
Reason:

Culvert Replacement


























NO THROUGH TRAFFIC

Access to 6823 Sideroad #6 will be from Concession 4

Access to 6838 Sideroad #6 will be from Concession 6



Legend

-  Municipal Offices
-  OPP Stations
-  Hospitals
-  Fire Stations
-  Information Centres
-  Schools
-  Post Offices
-  Arenas
-  Community Centres
-  Curling Rinks
-  Libraries
-  Museums
-  Park Parking Lots
-  County Garages
-  Parcels
- Roads - Small Scale**
 -  Local Road
 -  County Road
 -  Highway
-  Railways
-  Trails
-  Waterbodies
-  Watercourses
-  Parks
-  Urban Centres and Hamlets
-  Municipalities

1.6 0 0.81 1.6 Kilometers

This map is a user generated static output from an Internet mapping site and is for reference only. Data layers that appear on this map may or may not be accurate, current, or otherwise reliable.

Produced using information under License with the Grand River Conservation Authority. Copyright © Grand River Conservation Authority, 2016.

THIS IS NOT SURVEY DATA. Parcels - Teranet 2002, Wellington County 2018

Notes

August 24, 2021, 8am - 4pm
btwn Con 4 & Con 6