



# **NOTICE OF ROAD CLOSURE**

**Monday, July 26, 2021**

**to**

**Friday, October 1, 2021**

## **Sideroad 21**

**Between Fourteenth Line and Sixteenth Line  
(14<sup>th</sup> Line & 16<sup>th</sup> Line)  
(map attached)**

**Date &**

**Time Closed: Monday, July 26, 2021 at 7:00 am**

**Date &**

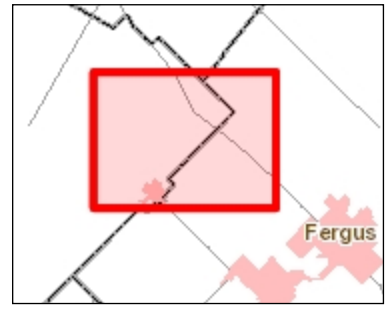
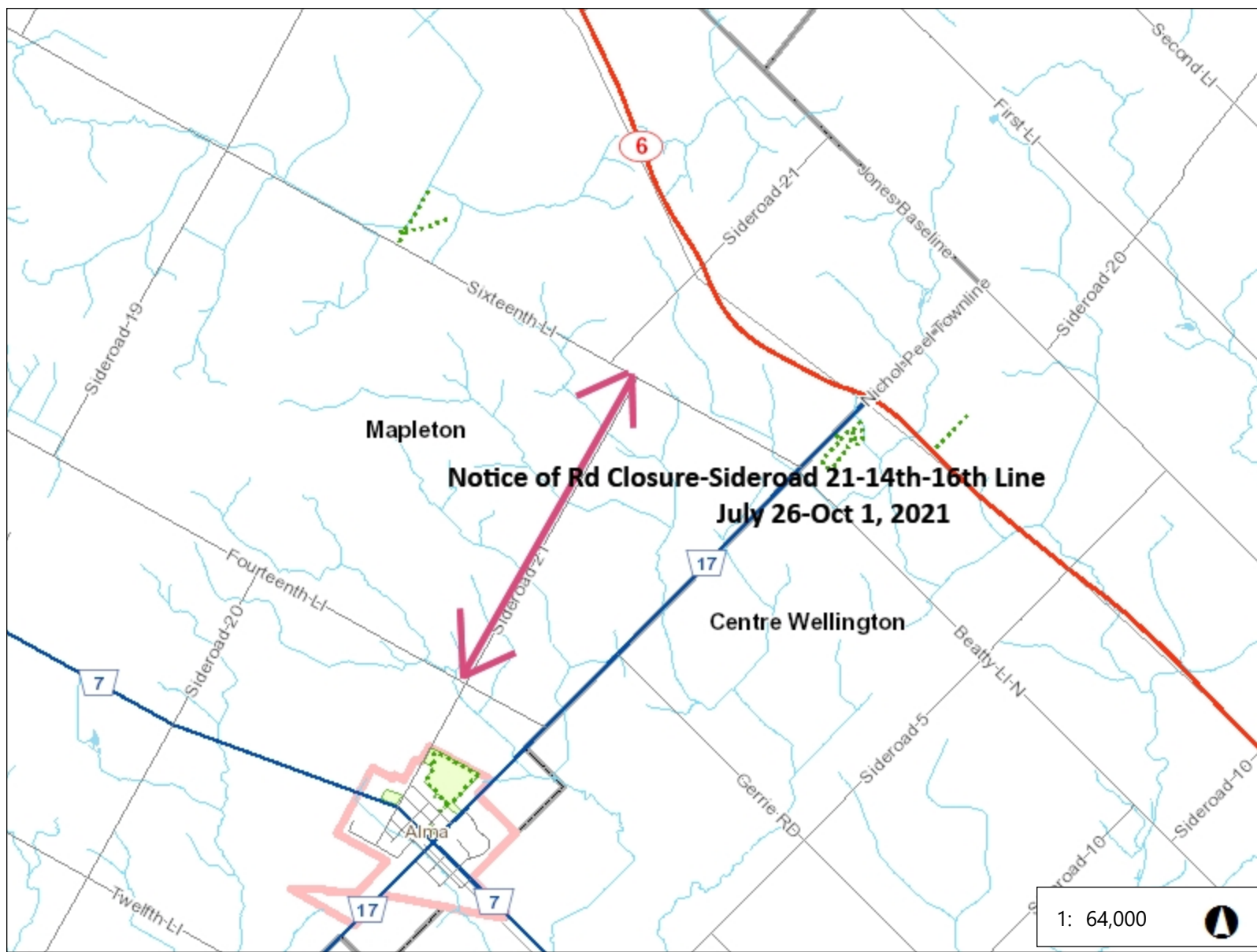
**Time Reopened: Friday, October 1, 2021 at 7:00 pm**

**Reason:**

**Road Reconstruction**

### **LOCAL TRAFFIC ONLY**


Detours will be marked. Please expect delays.



**Legend**

- Roads - Small Scale
  - Local Road
  - County Road
  - Highway
- Railways
- Trails
- Waterbodies
- Watercourses
- Parks
- Urban Centres and Hamlets
- Municipalities
- Ontario - Urban Centres
- Ontario - Roads
  - Ontario Highway
  - Major Road
  - Local Road
- Ontario - Waterbodies
- Ontario - Municipalities
- RoadsLookup

**Notice of Rd Closure-Sideroad 21-14th-16th Line  
July 26-Oct 1, 2021**

1: 64,000 



This map is a user generated static output from an Internet mapping site and is for reference only. Data layers that appear on this map may or may not be accurate, current, or otherwise reliable.  
Produced using information under License with the Grand River Conservation Authority. Copyright © Grand River Conservation Authority, 2016.

**Notes**  
Sideroad 21 - btwn 14th&16th Line  
July 26-October 1, 2021