



NOTICE OF ROAD CLOSURE

July 18, 2022 – October 31, 2022

Sideroad 15

**Between Wellington Road 8 and Concession 8
(closure is located approx. 170 m north of Conc. 8)
Map Attached**

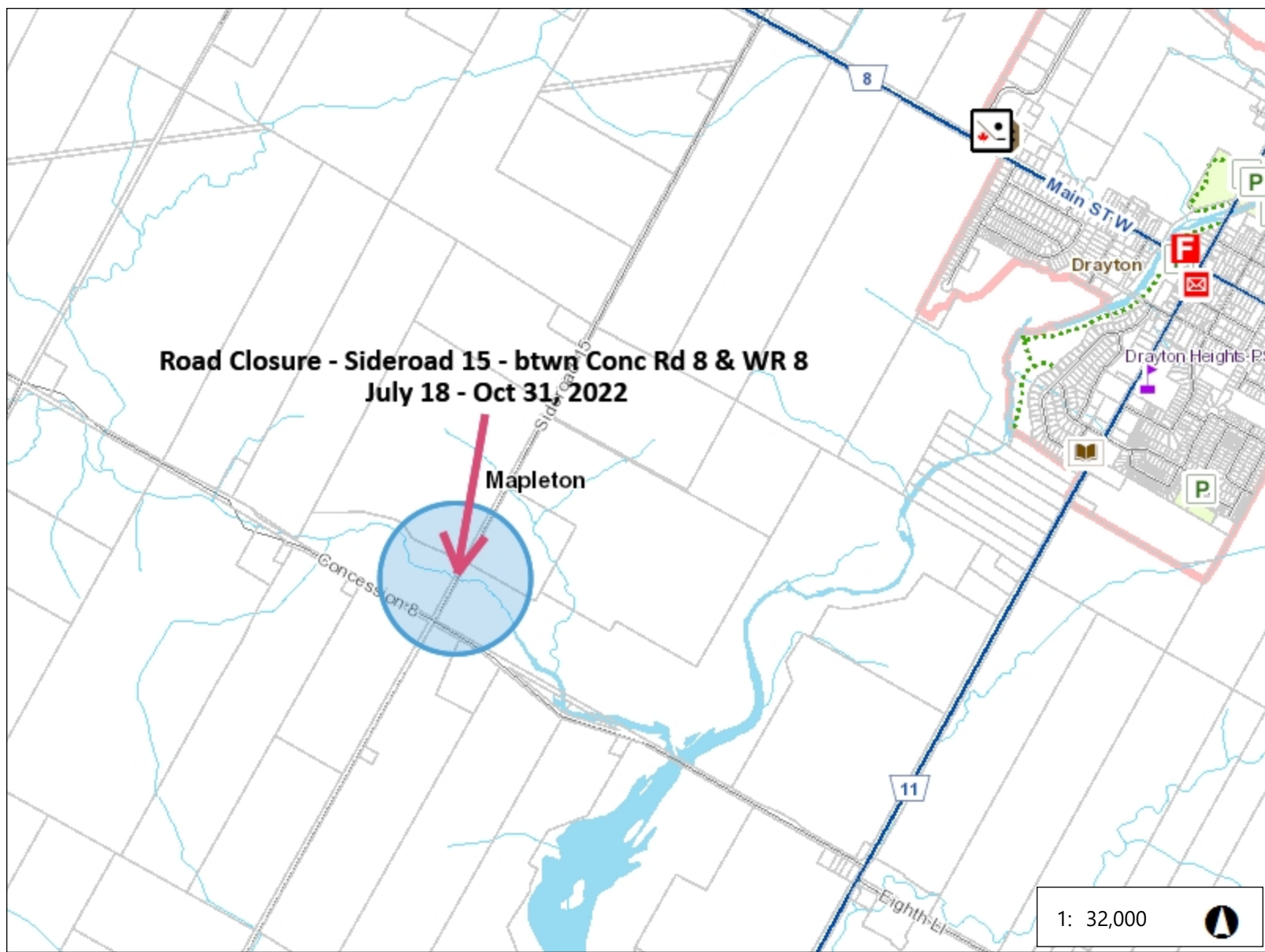
Date & Time Closed: Monday, July 18, 2022 at 6:00 am

Date & Time Opened: Monday, October 31, 2022 at 6:30 pm
this date is weather dependant

Reason: Rehabilitation of Bridge MB009


LOCAL TRAFFIC ONLY
(from Wellington Road 8 or Concession 8)

**Through access will not be permitted during construction
Detour signage will be in place**




























**Road Closure - Sideroad 15 - btwn Conc Rd 8 & WR 8
July 18 - Oct 31, 2022**

Mapleton

1: 32,000 

Legend

-  Municipal Offices
-  OPP Stations
-  Hospitals
-  Fire Stations
-  Information Centres
-  Schools
-  Post Offices
-  Arenas
-  Community Centres
-  Curling Rinks
-  Libraries
-  Museums
-  Park Parking Lots
-  County Garages
-  Parcels
- Roads - Small Scale**
 -  Local Road
 -  County Road
 -  Highway
-  Railways
-  Trails
-  Waterbodies
-  Watercourses
-  Parks
-  Urban Centres and Hamlets
-  Municipalities



This map is a user generated static output from an Internet mapping site and is for reference only. Data layers that appear on this map may or may not be accurate, current, or otherwise reliable.
Produced using information under License with the Grand River Conservation Authority. Copyright © Grand River Conservation Authority, 2022.

Notes
Sideroad 15 - btwn Conc 8 & WR 8
July 18 - Oct 31, 2022
May be extended