



NOTICE OF ROAD CLOSURE

Monday, April 26, 2021

8:00 am – 4:00 pm

(weather permitting)

Sideroad 3

**Between Concession 12 and Wellington Road 7
(map attached)**

Date &

Time Closed: Monday, April 26, 2021 at 8:00 am

Date &

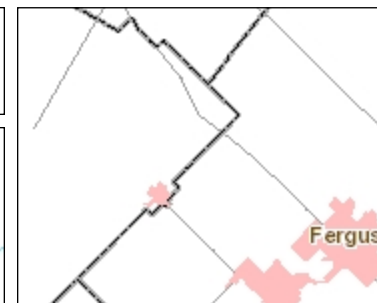
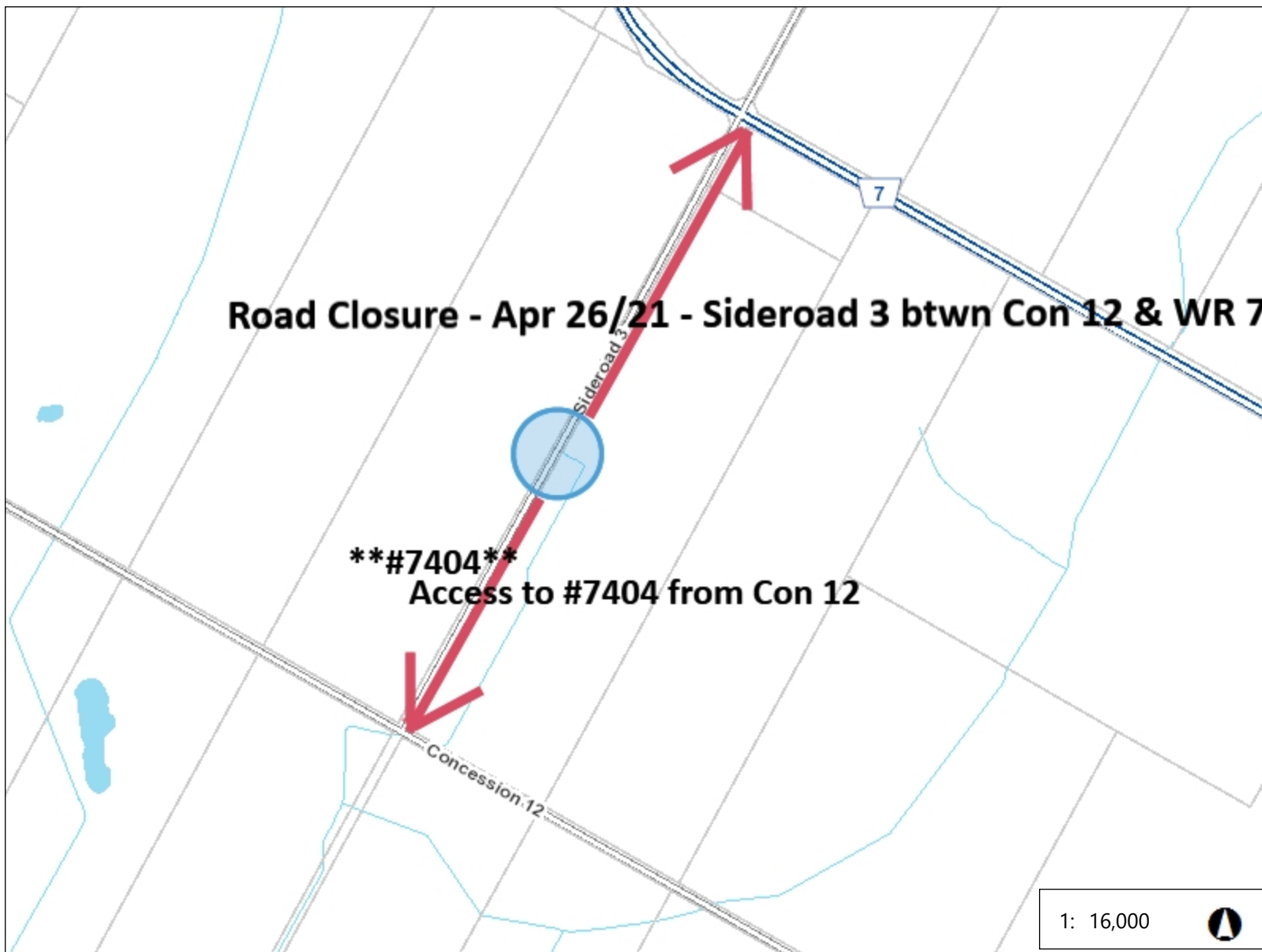
Time Reopened: Monday, April 26, 2021 at 4:00 pm

Reason:


























Culvert Replacement


NO THROUGH TRAFFIC

Access to #7404 Sideroad 3 from Concession 12 only



Legend

-  Municipal Offices
-  OPP Stations
-  Hospitals
-  Fire Stations
-  Information Centres
-  Schools
-  Post Offices
-  Arenas
-  Community Centres
-  Curling Rinks
-  Libraries
-  Museums
-  Park Parking Lots
-  County Garages
-  Parcels
- Roads**
 -  Local Road
 -  County Road
 -  Highway
-  Railways
-  Trails
-  Waterbodies
-  Watercourses
-  Parks
-  Urban Centres and Hamlets
-  Municipalities

1: 16,000 



This map is a user generated static output from an Internet mapping site and is for reference only. Data layers that appear on this map may or may not be accurate, current, or otherwise reliable.
 Produced using information under License with the Grand River Conservation Authority. Copyright © Grand River Conservation Authority, 2016.

Notes
 Sideroad 3
 btwn Conc 12 & Well Rd 7